

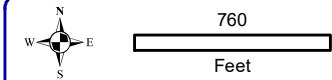
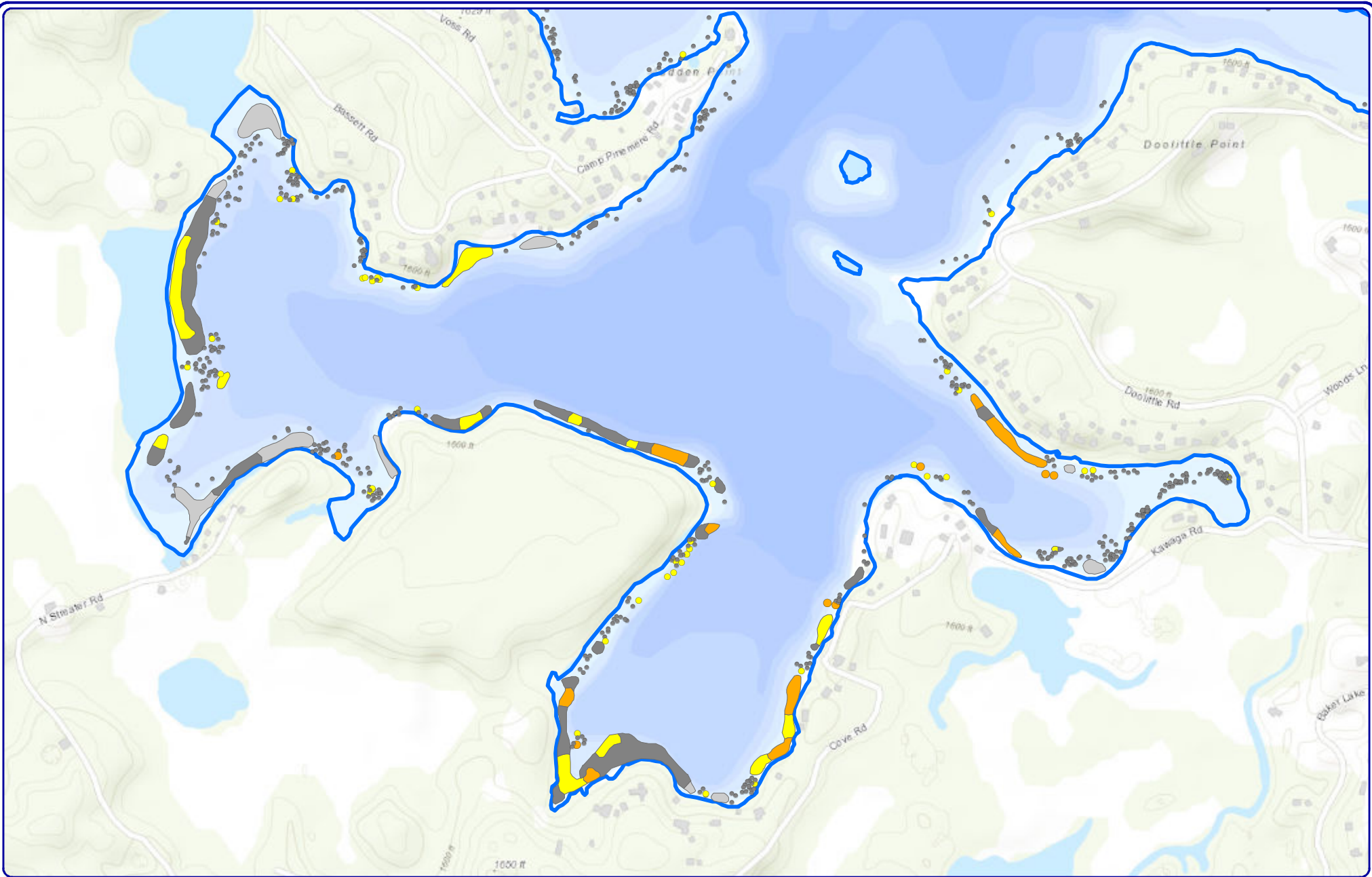
**Onterra LLC**  
 Lake Management Planning  
 815 Prosper Road  
 De Pere, WI 54115  
 920.338.8860  
 www.onterra-eco.com

Sources:  
 Basemap: ESRI AGOL  
 Bathymetry: WDNR, 1972  
 - digitized by Onterra  
 Aquatic Plants: Onterra, 2024  
 Map Date: October 8, 2024 - RMF

**Legend**

- EWM Survey Results (September 3 & 4, 2024)**
- Highly Scattered
  - Scattered
  - Dominant
  - Highly Dominant
  - Surface Matting (None)
  - Single or Few Plants
  - Clumps of Plants
  - Small Plant Colony
  - 2024 Herbicide Application Area

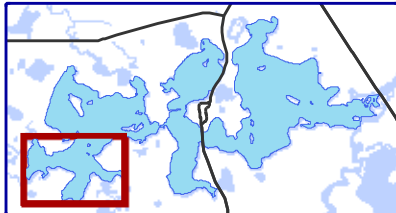
Map 1 of 9  
 Minocqua & Kawaguesaga  
 Oneida County, Wisconsin  
**Late-Season 2024  
 EWM Survey Results**



**Onterra LLC**  
 Lake Management Planning  
 815 Prosper Road  
 De Pere, WI 54115  
 920.338.8860  
 www.onterra-eco.com

Sources:  
 Basemap: ESRI AGOL  
 Bathymetry: WDNR, 1972  
 - digitized by Onterra  
 Aquatic Plants: Onterra, 2024

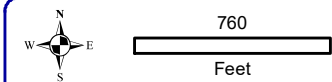
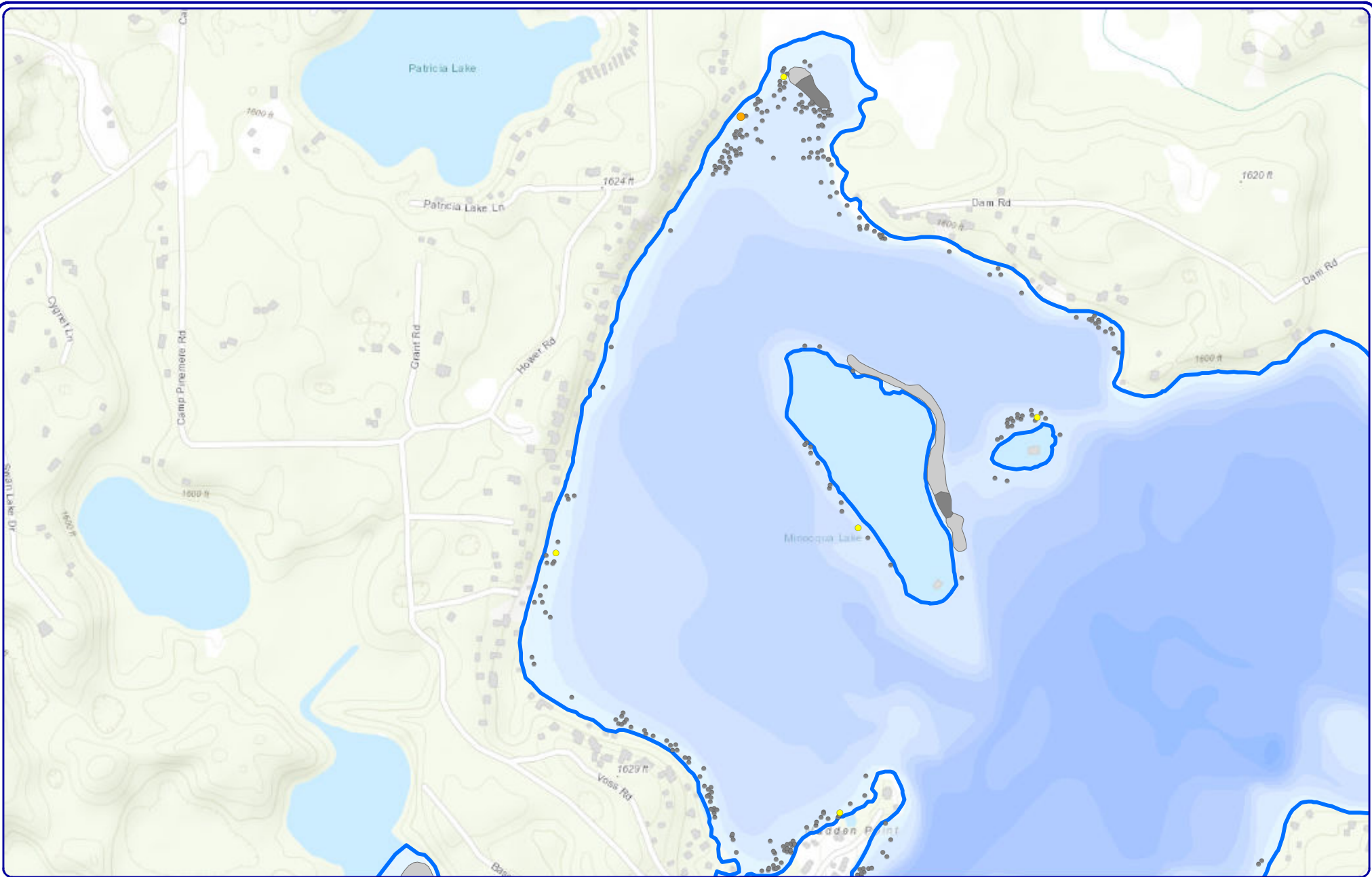
Map Date: October 8, 2024 - RMF



**Legend**

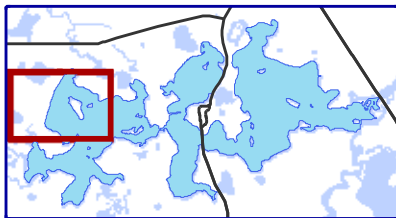
- EWM Survey Results (September 3 & 4, 2024)**
- Highly Scattered
  - Scattered
  - Dominant
  - Highly Dominant
  - Surface Matting (None)
  - Single or Few Plants
  - Clumps of Plants
  - Small Plant Colony
  - 2024 Herbicide Application Area

Map 2 of 9  
 Minocqua & Kawaguesaga  
 Oneida County, Wisconsin  
**Late-Season 2024  
 EWM Survey Results**



**Onterra LLC**  
 Lake Management Planning  
 815 Prosper Road  
 De Pere, WI 54115  
 920.338.8860  
 www.onterra-eco.com

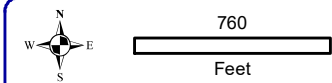
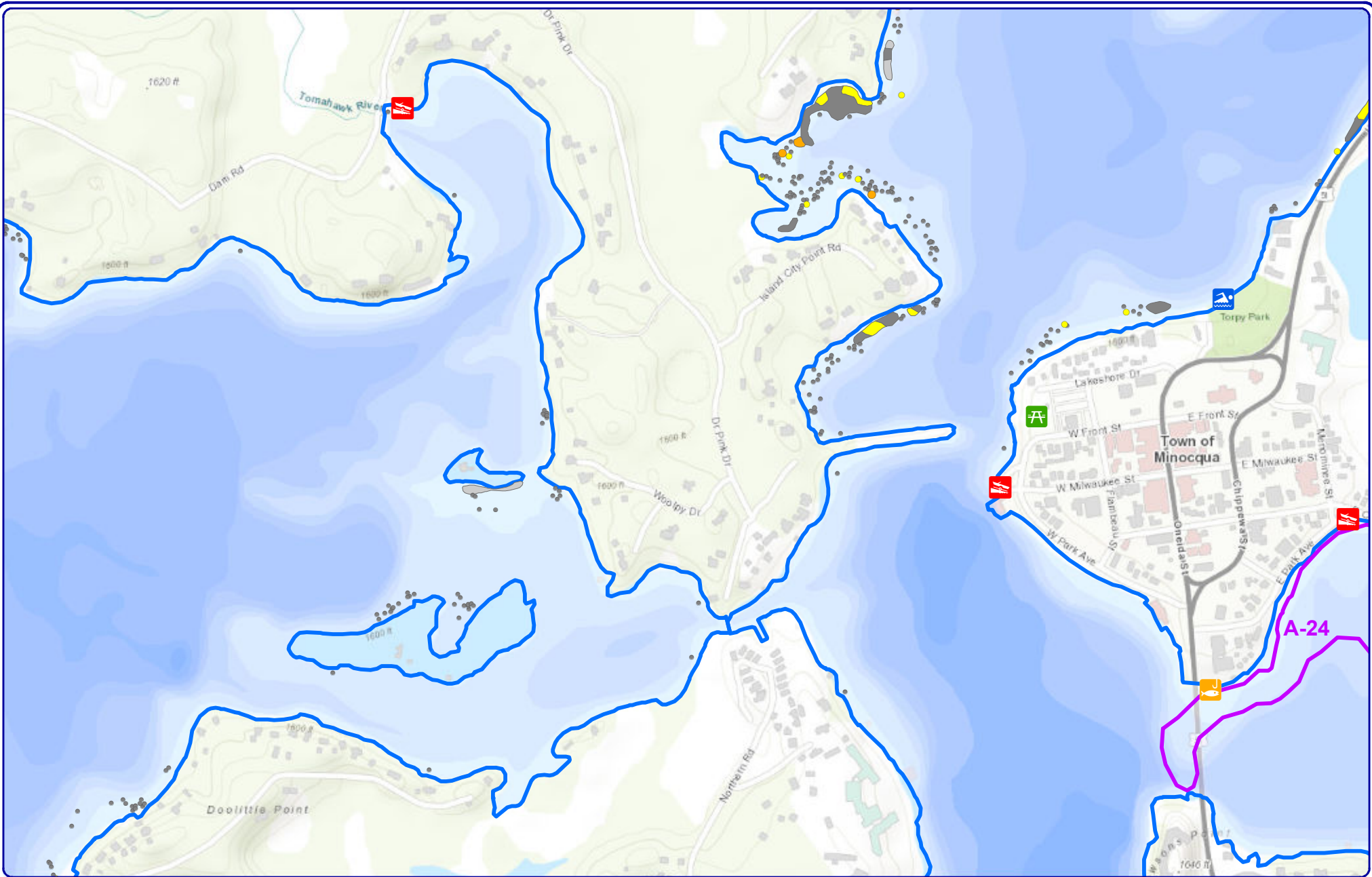
Sources:  
 Basemap: ESRI AGOL  
 Bathymetry: WDNR, 1972  
 - digitized by Onterra  
 Aquatic Plants: Onterra, 2024  
 Map Date: October 8, 2024 - RMF



**Legend**

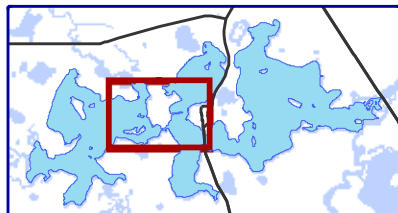
- EWM Survey Results (September 3 & 4, 2024)**
- Highly Scattered
  - Scattered
  - Dominant
  - Highly Dominant
  - Surface Matting (None)
  - Single or Few Plants
  - Clumps of Plants
  - Small Plant Colony
  - 2024 Herbicide Application Area

Map 3 of 9  
 Minocqua & Kawaguesaga  
 Oneida County, Wisconsin  
**Late-Season 2024  
 EWM Survey Results**



**Onterra LLC**  
 Lake Management Planning  
 815 Prosper Road  
 De Pere, WI 54115  
 920.338.8860  
 www.onterra-eco.com

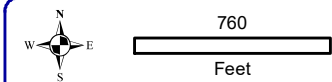
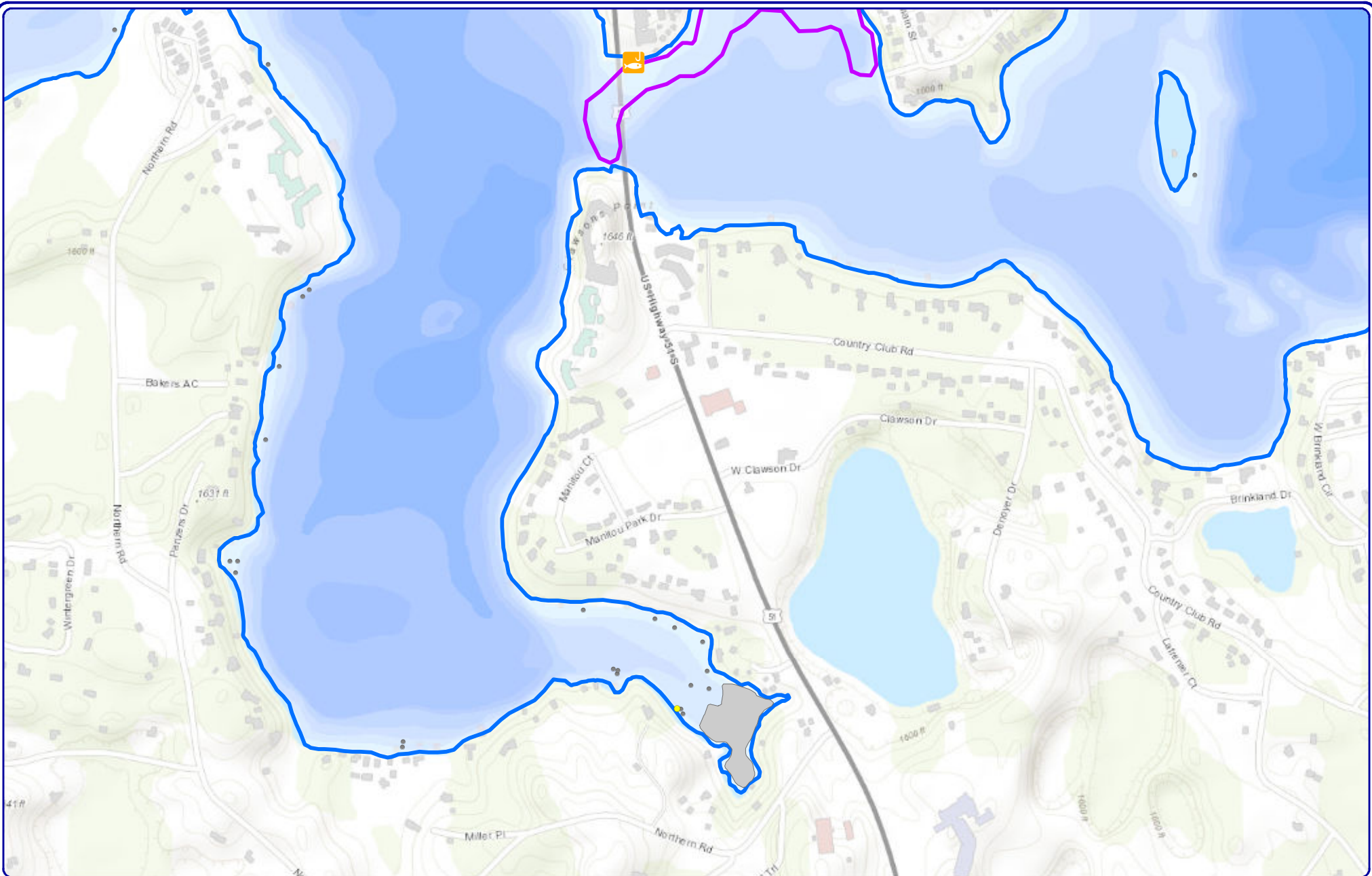
Sources:  
 Basemap: ESRI AGOL  
 Bathymetry: WDNR, 1972  
 - digitized by Onterra  
 Aquatic Plants: Onterra, 2024  
 Map Date: October 8, 2024 - RMF



**Legend**

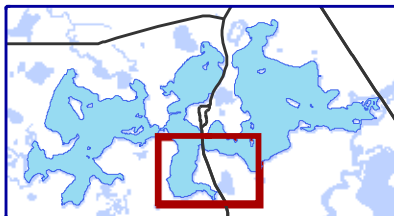
- EWM Survey Results (September 3 & 4, 2024)**
- Highly Scattered
  - Scattered
  - Dominant
  - Highly Dominant
  - Surface Matting (None)
  - Single or Few Plants
  - Clumps of Plants
  - Small Plant Colony
  - 2024 Herbicide Application Area

Map 4 of 9  
 Minocqua & Kawaguesaga  
 Oneida County, Wisconsin  
**Late-Season 2024  
 EWM Survey Results**



**Onterra LLC**  
 Lake Management Planning  
 815 Prosper Road  
 De Pere, WI 54115  
 920.338.8860  
 www.onterra-eco.com

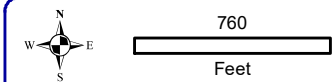
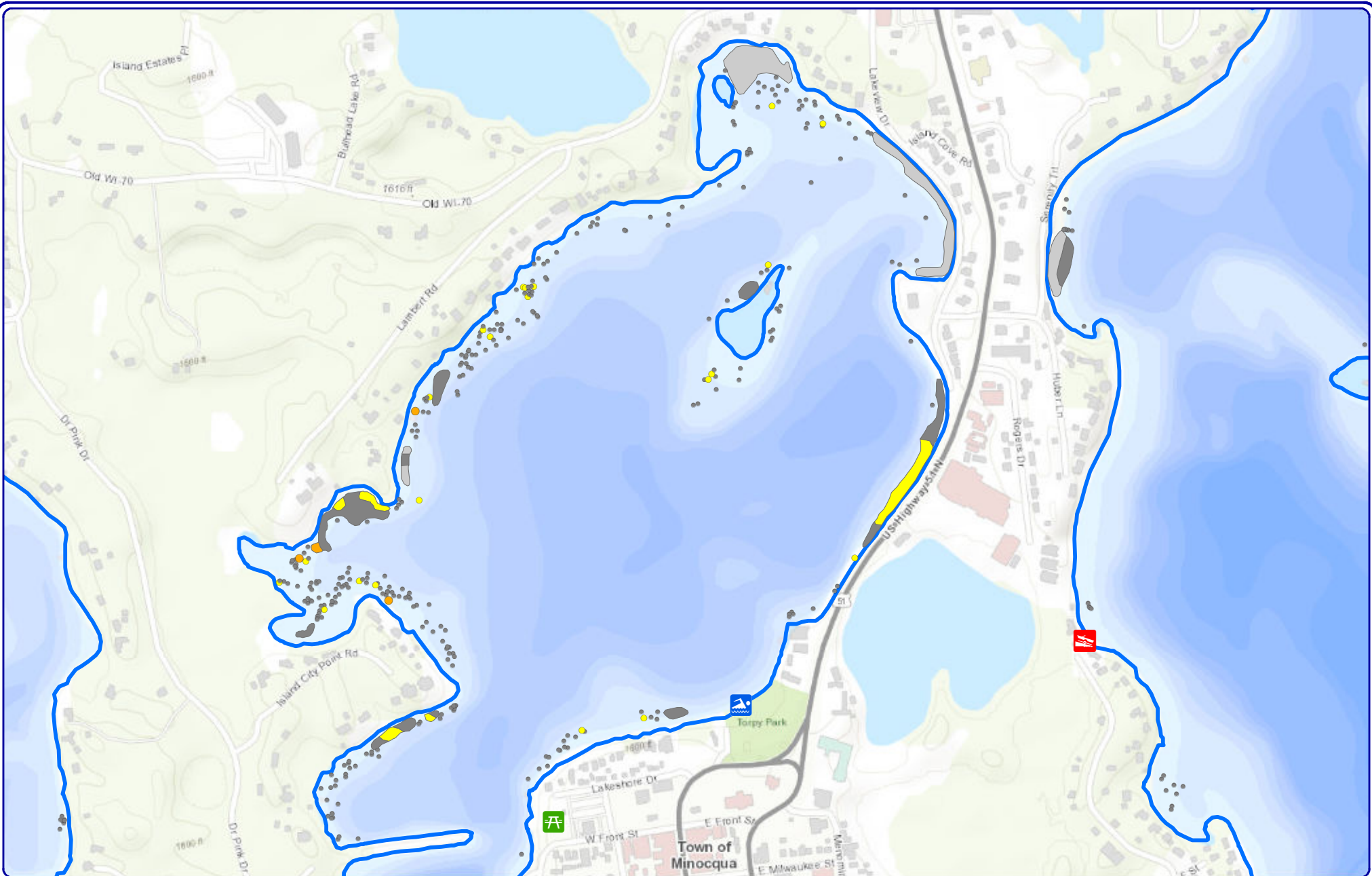
Sources:  
 Basemap: ESRI AGOL  
 Bathymetry: WDNR, 1972  
 - digitized by Onterra  
 Aquatic Plants: Onterra, 2024  
 Map Date: October 8, 2024 - RMF



**Legend**

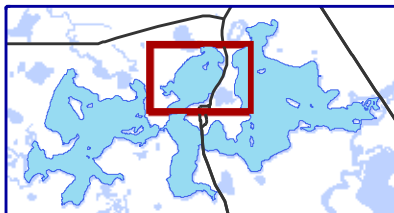
- EWM Survey Results (September 3 & 4, 2024)**
- Highly Scattered
  - Scattered
  - Dominant
  - Highly Dominant
  - Surface Matting (None)
  - Single or Few Plants
  - Clumps of Plants
  - Small Plant Colony
  - 2024 Herbicide Application Area

Map 5 of 9  
 Minocqua & Kawaguesaga  
 Oneida County, Wisconsin  
**Late-Season 2024  
 EWM Survey Results**



**Onterra LLC**  
 Lake Management Planning  
 815 Prosper Road  
 De Pere, WI 54115  
 920.338.8860  
 www.onterra-eco.com

Sources:  
 Basemap: ESRI AGOL  
 Bathymetry: WDNR, 1972  
 - digitized by Onterra  
 Aquatic Plants: Onterra, 2024  
 Map Date: October 8, 2024 - RMF



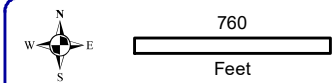
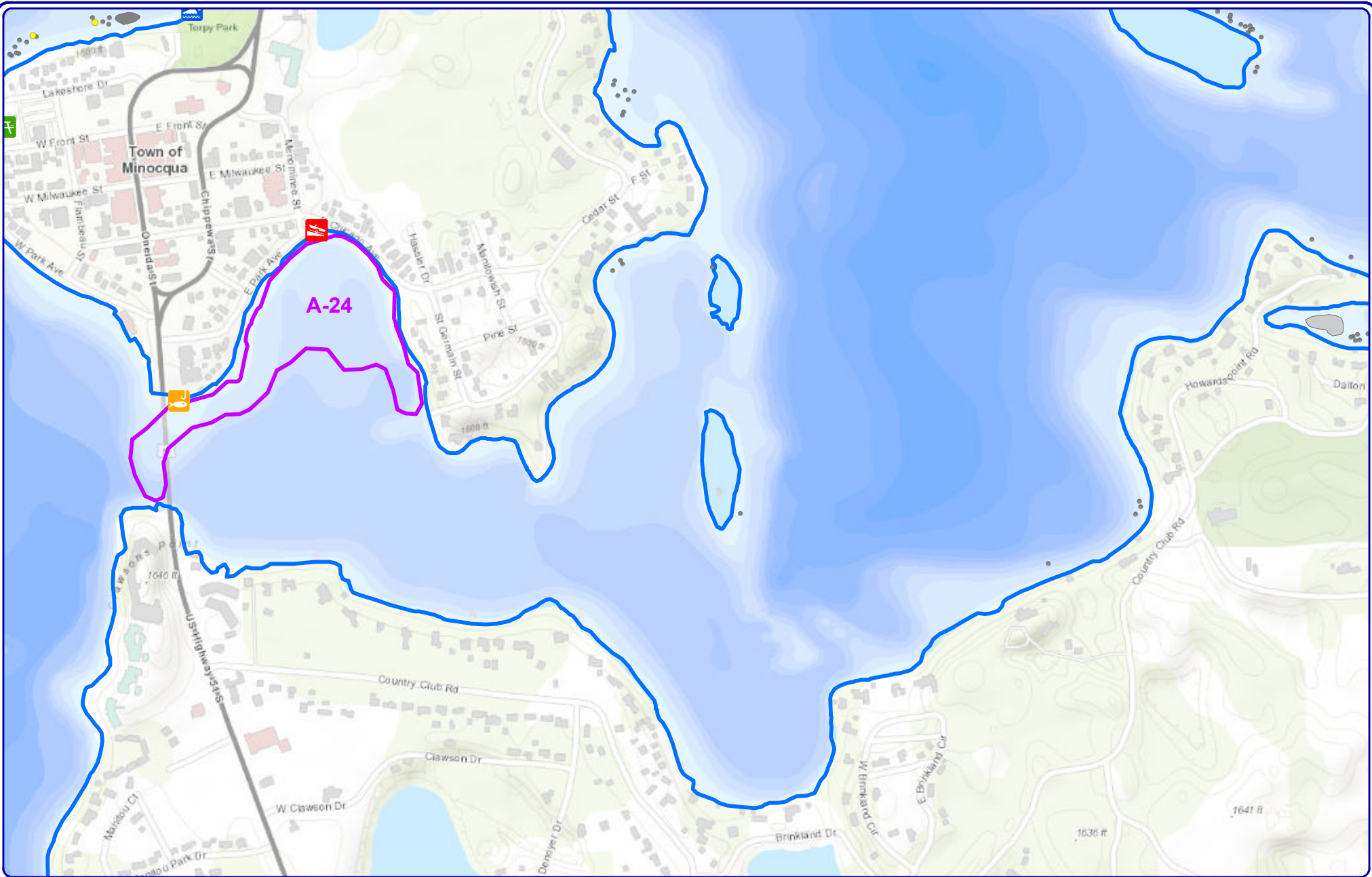
**Legend**

- EWM Survey Results (September 3 & 4, 2024)**
- Highly Scattered
  - Scattered
  - Dominant
  - Highly Dominant
  - Surface Matting (None)
  - Single or Few Plants
  - Clumps of Plants
  - Small Plant Colony
  - 2024 Herbicide Application Area

Map 6 of 9

Minocqua & Kawaguesaga  
 Oneida County, Wisconsin

**Late-Season 2024  
 EWM Survey Results**



**Onterra LLC**  
 Lake Management Planning  
 815 Prosper Road  
 De Pere, WI 54115  
 920.338.8860  
 www.onterra-eco.com

Sources:  
 Basemap: ESRI AGOL  
 Bathymetry: WDNR, 1972  
 - digitized by Onterra  
 Aquatic Plants: Onterra, 2024

Map Date: October 8, 2024 - RMF



**Legend**

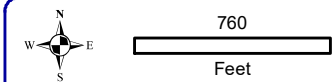
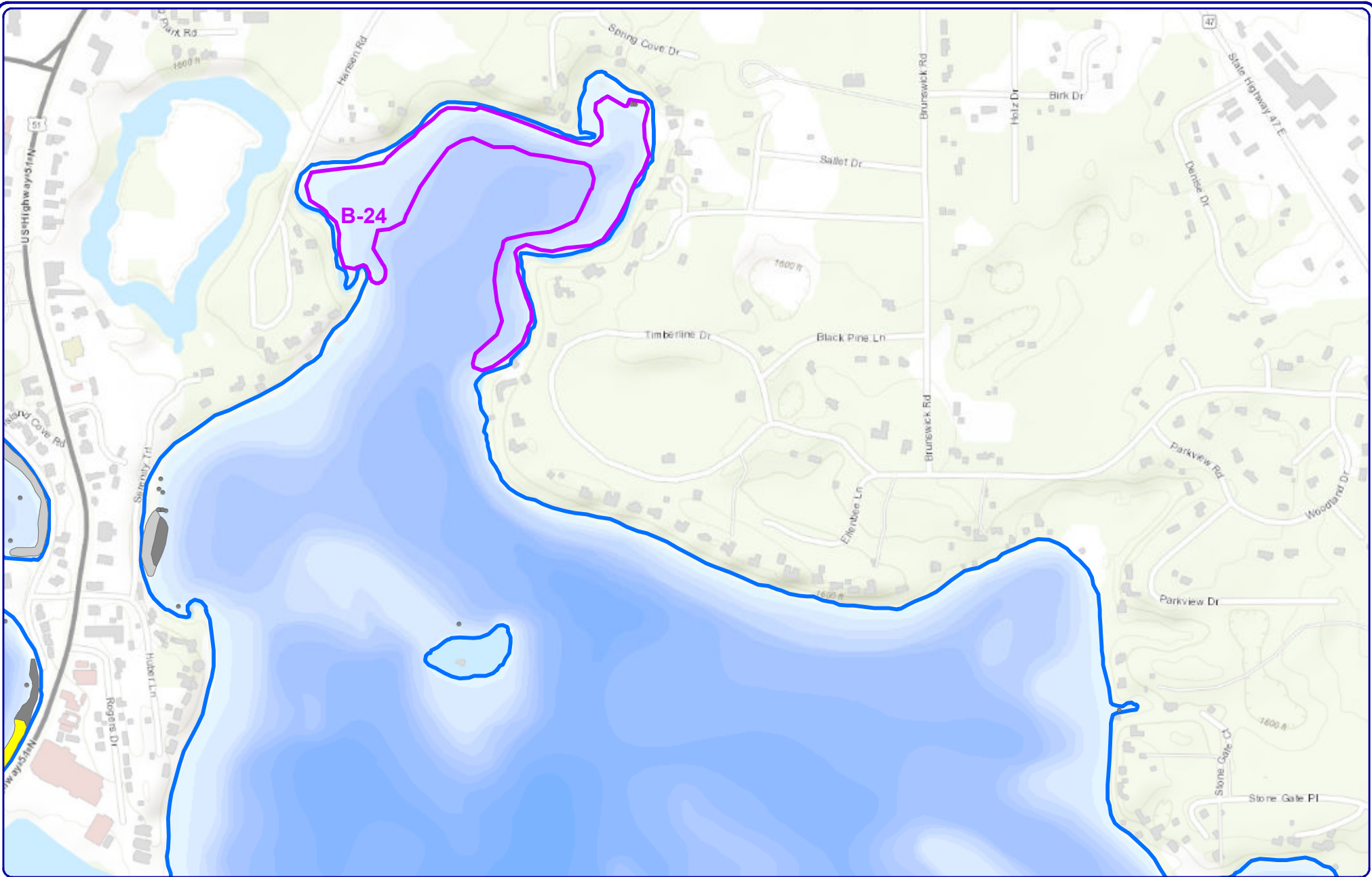
**EWM Survey Results (September 3 & 4, 2024)**

- Highly Scattered
- Scattered
- Dominant
- Highly Dominant
- Surface Matting (*None*)
- Single or Few Plants
- Clumps of Plants
- Small Plant Colony
- 2024 Herbicide Application Area

Map 7 of 9

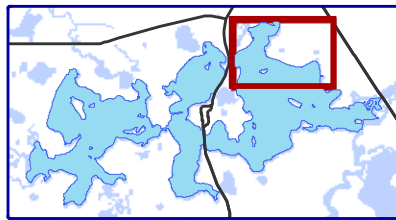
Minocqua & Kawaguesaga  
 Oneida County, Wisconsin

**Late-Season 2024  
 EWM Survey Results**



**Onterra LLC**  
 Lake Management Planning  
 815 Prosper Road  
 De Pere, WI 54115  
 920.338.8860  
 www.onterra-eco.com

Sources:  
 Basemap: ESRI AGOL  
 Bathymetry: WDNR, 1972  
 - digitized by Onterra  
 Aquatic Plants: Onterra, 2024  
 Map Date: October 8, 2024 - RMF

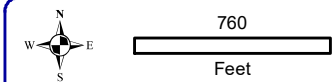
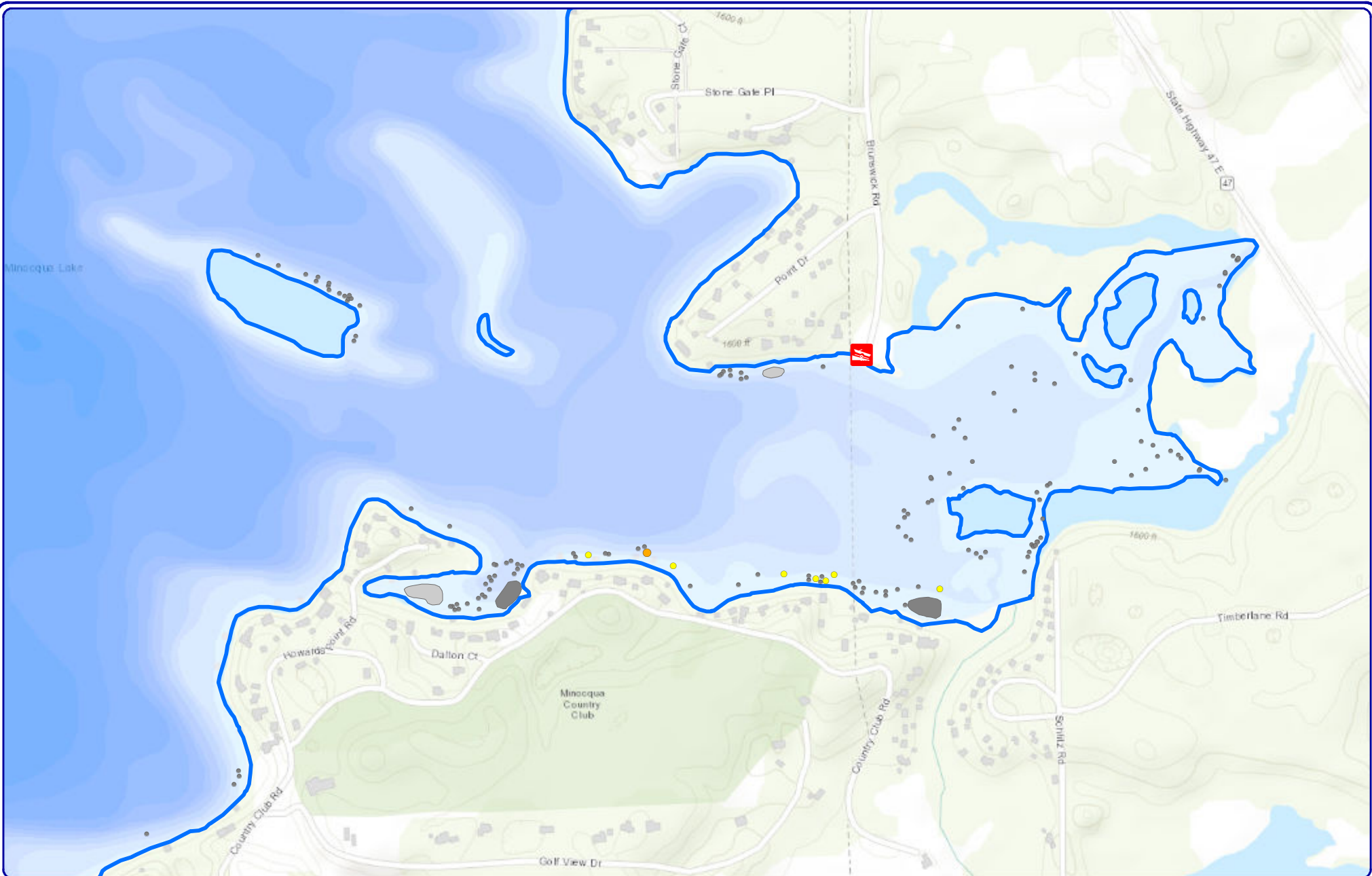


**Legend**

- EWM Survey Results (September 3 & 4, 2024)**
- Highly Scattered
  - Scattered
  - Dominant
  - Highly Dominant
  - Surface Matting (None)
  - Single or Few Plants
  - Clumps of Plants
  - Small Plant Colony
  - 2024 Herbicide Application Area

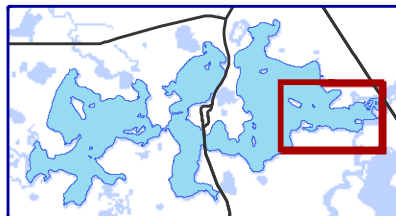
Map 8 of 9  
 Minocqua & Kawaguesaga  
 Oneida County, Wisconsin  
**Late-Season 2024  
 EWM Survey Results**





**Onterra LLC**  
 Lake Management Planning  
 815 Prosper Road  
 De Pere, WI 54115  
 920.338.8860  
 www.onterra-eco.com

Sources:  
 Basemap: ESRI AGOL  
 Bathymetry: WDNR, 1972  
 - digitized by Onterra  
 Aquatic Plants: Onterra, 2024  
 Map Date: October 8, 2024 - RMF



**Legend**

- EWM Survey Results (September 3 & 4, 2024)**
- Highly Scattered
  - Scattered
  - Dominant
  - Highly Dominant
  - Surface Matting (None)
  - Single or Few Plants
  - Clumps of Plants
  - Small Plant Colony
  - 2024 Herbicide Application Area

Map 9 of 9  
 Minocqua & Kawaguesaga  
 Oneida County, Wisconsin  
**Late-Season 2024  
 EWM Survey Results**